

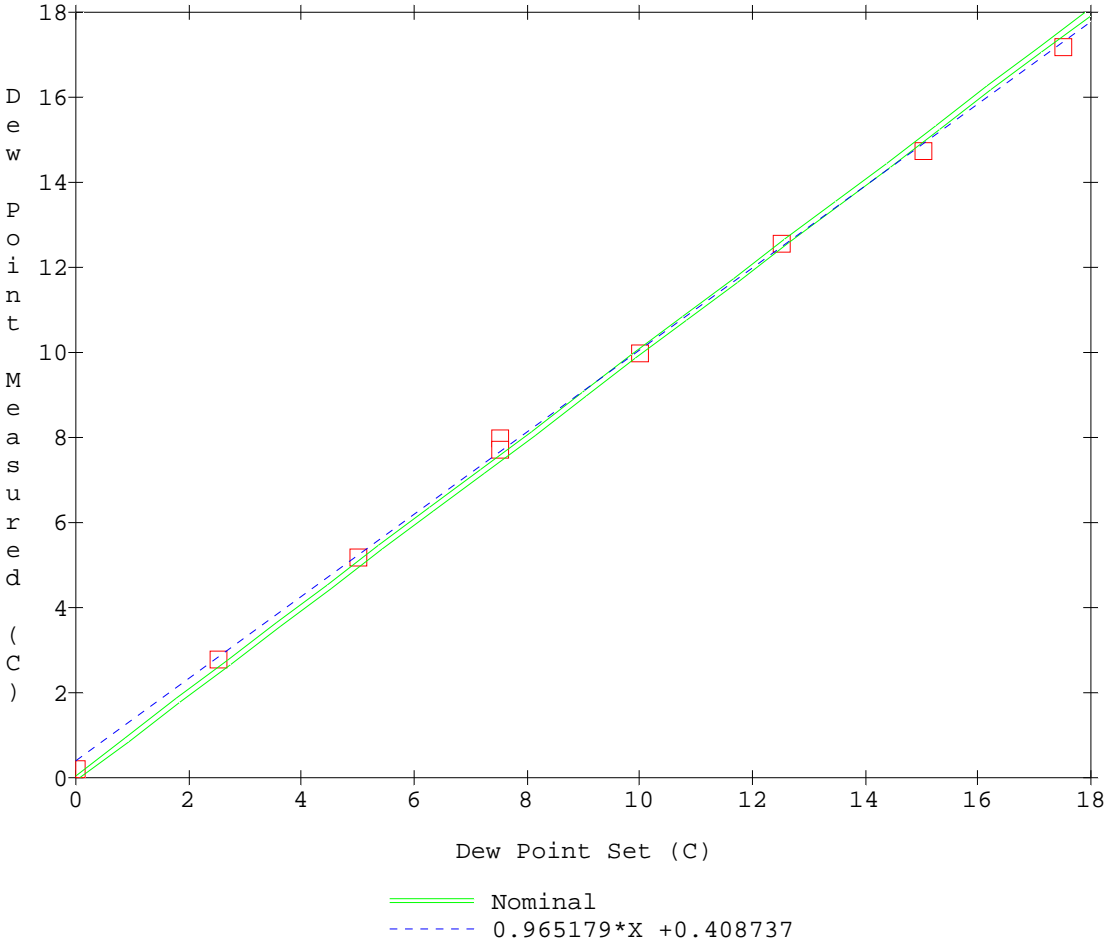
Instruments Checked Out

- NovAtel GPS – Lat, Long, Alt, Ground speed, Ground track (10 Hz)
- TANS Vector GPS – Pitch, Roll, Heading (10 Hz)
- C-MIGITS-III GPS/INS – All above (10 Hz)
- Heiman KT19.85 – Sea surface temperature.
- Rosemount ES 102 – Total temperature
- CPCs (TSI 3010, 3025) – Particle concentrations
- CCN (DMT Dual) – CCN Spectra
- CIP – Drizzle and rain drop size spectrometer

Edgetech C3-137 Dew Point

@CAL_0806_GR

13-JUN-2008 7:15 Page 1

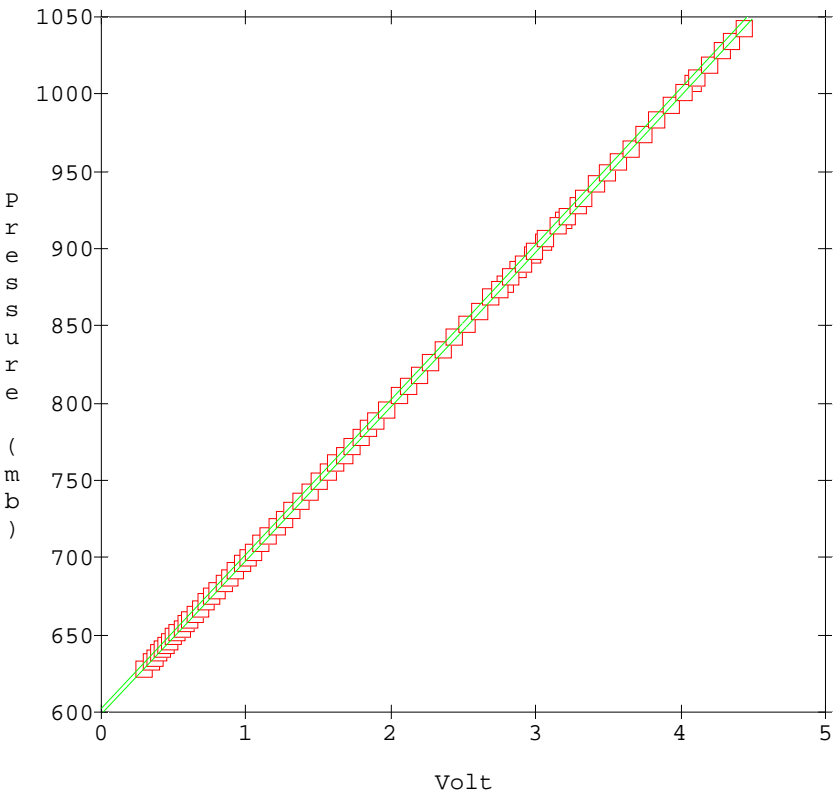


Barometric Pressure

@PSP_0806_GR

12-JUN-2008 21:32 Page 1

PSP: June 2008

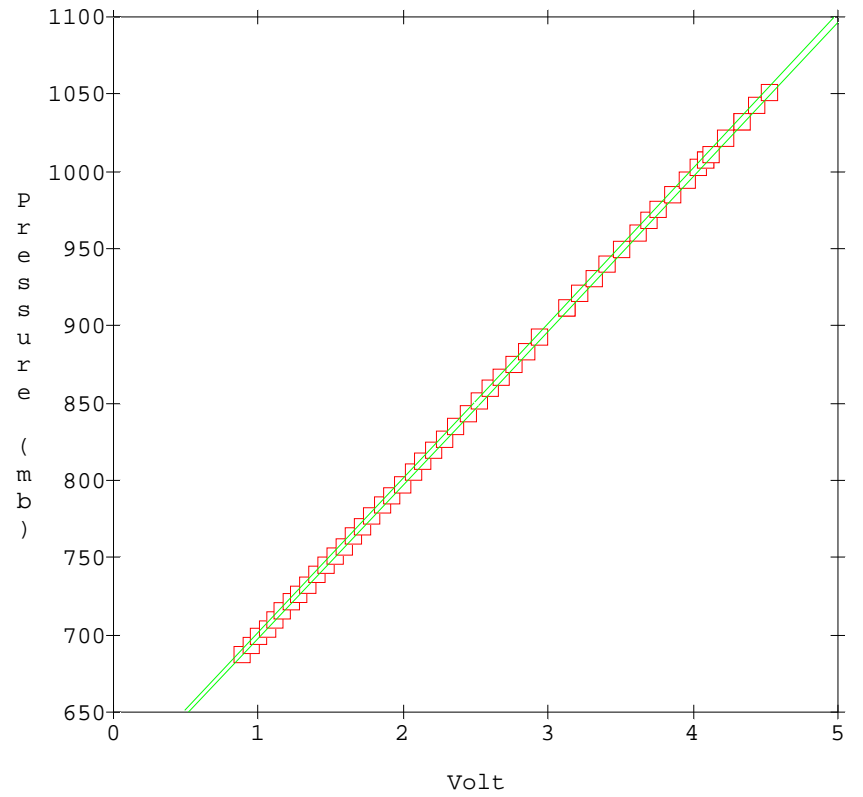


$$100.172649 * X + 599.623305$$

@PSF_0806_GR

12-JUN-2008 21:33 Page 1

PSF: June 2008



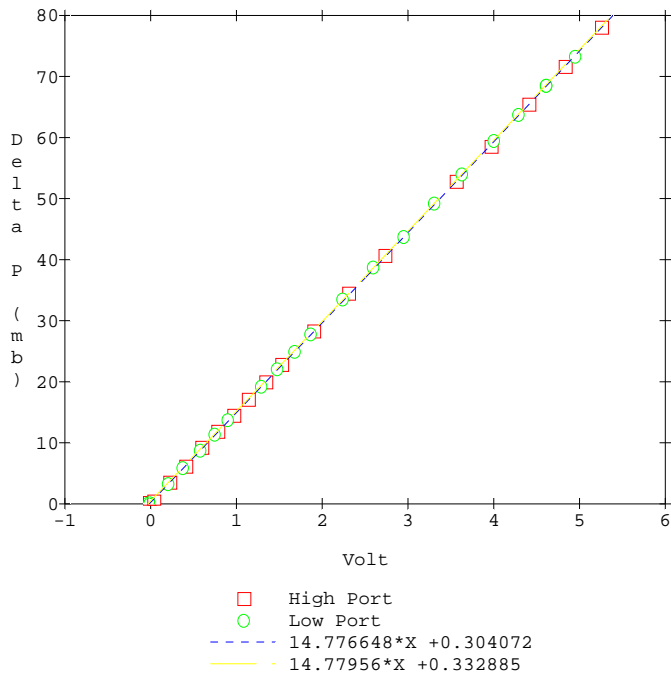
$$100.099973 * X + 599.44907$$

Dynamic Pressure

@PQF_0806_GR

12-JUN-2008 21:35 Page 1

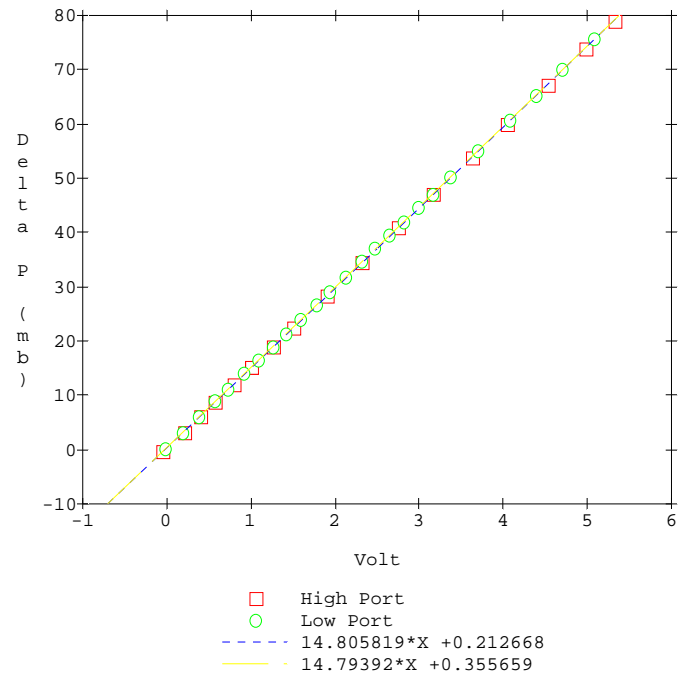
PQF: June 2008



@PQR_0806_GR

12-JUN-2008 21:34 Page 1

PQR: June 2008

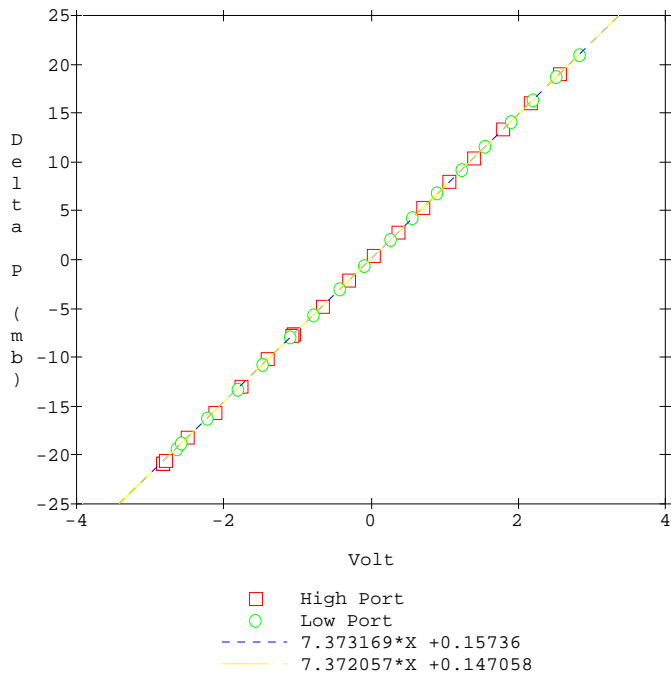


Flow angle differential pressure

@PDAR_0806_GR

12-JUN-2008 21:36 Page 1

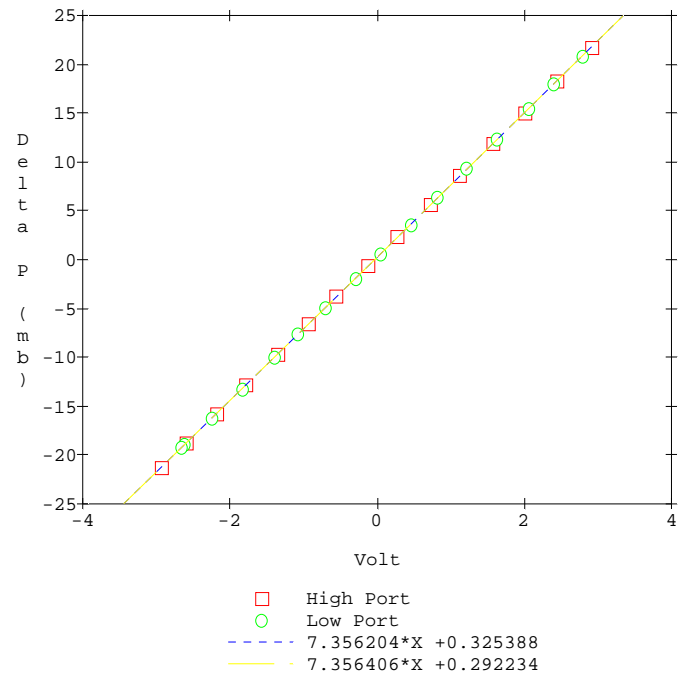
PDAR: June 2008



@PDSR_0806_GR

12-JUN-2008 21:37 Page 1

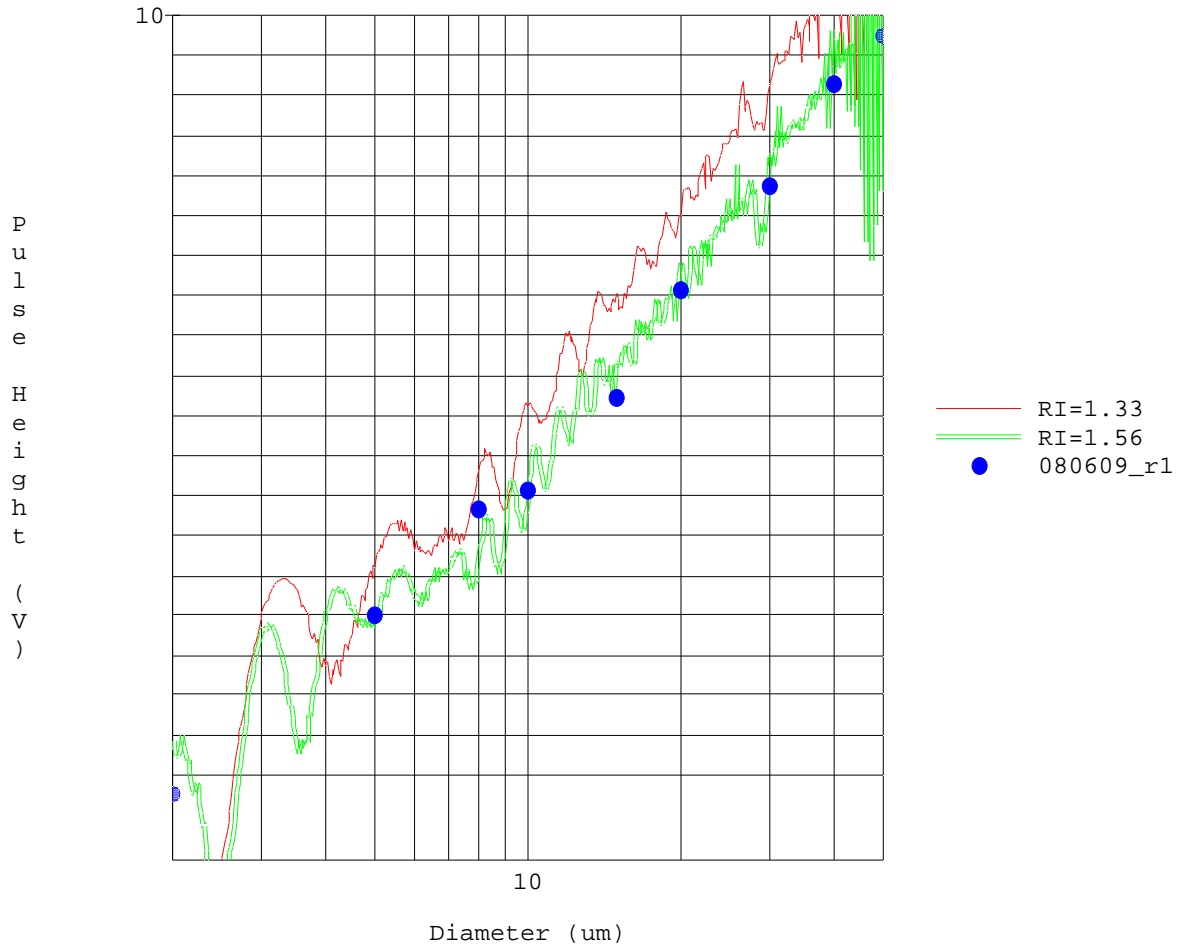
PDSR: June 2008



FSSP

@CAL_POST

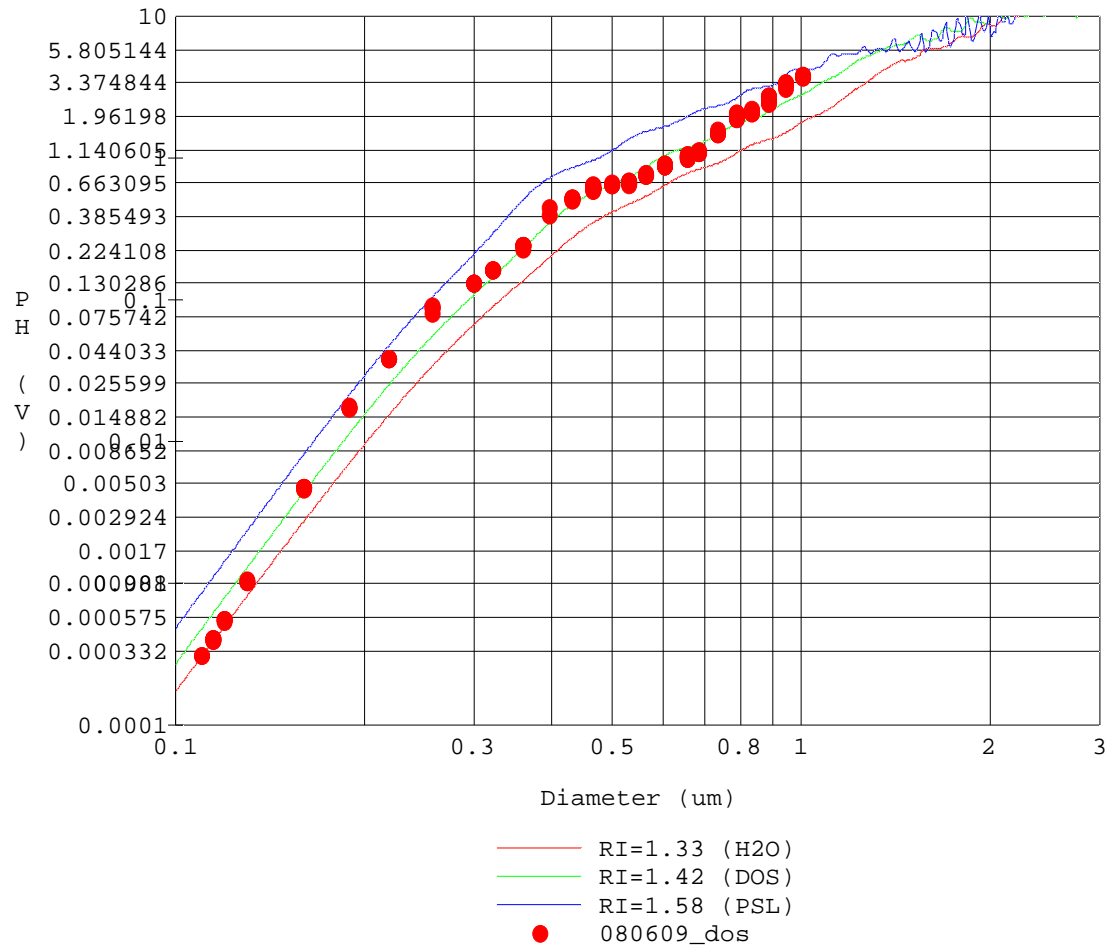
13-JUN-2008 6:49 Page 1



PCASP

@CAL_POST

13-JUN-2008 6:54 Page 1



CAPS Probe

@CALFWD_POST

13-JUN-2008 6:45 Page 1

CAS Forward Scatter

